



OCEAN BASKET RALLY 2013

Saturday 11 May



SPECTATOR GUIDE

Motorsport is Dangerous. For your safety never stand on an outside of a corner.
 Please adhere to Marshal instructions. Don't block the roadway as we might have
 to despatch emergency vehicles or get rally traffic past that point. Please ensure
 children are safe and never let them out of your sight. Enjoy the spectacle but
 always be on the alert. No open fires are allowed in the forest and the speed limit
 is 40kph. Thank you. The Rally Team.

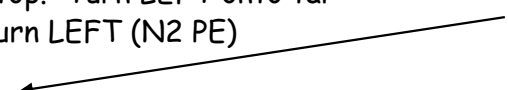
FROM OCEAN BASKET TO BayFM - STAGE 1

DISTANCE		Stage distance = 9.01km
Total	Part	Direction First car start @ 11h18
0.00		ZERO ODO at Ocean Basket (on your LHS) and proceed with Cannon Rd
0.10	0.10	Turn RIGHT (Young Str)
0.17	0.07	Speedbump
0.25	0.08	STOP. Turn LEFT (Queen Mary Cres)
0.33	0.08	Circle. Turn RIGHT
0.40	0.07	Speedbump
0.45	0.05	Traffic light. Turn LEFT (Caledon Str)
0.66	0.21	Traffic light. STRAIGHT on
1.45	0.79	Traffic light. STRAIGHT on (vd Stel Str)
2.16	0.71	80 kph
3.37	1.21	Turn RIGHT (Uitenhage Industrial) 60 kph
3.63	0.26	STOP. Railway crossing
3.98	0.35	Traffic light. Turn LEFT (M10) (M19Despatch/R75 PE)
5.20	1.22	Keep right lane
5.58	0.38	STOP. STRAIGHT on (M10 Bethelsdorp)
6.02	0.44	STRAIGHT on 60 kph
9.63	3.61	Turn RIGHT onto new gravel road CAUTION: RALLY CARS !! On next corner park in open space and walk from the start of the stage to the substation. Turn right at substation, past the security hut, to the corner of the fence. See stage on both sides. From here you will proceed to Longmore Forest. Please drive carefully as you will find service crews and later also rally traffic on this road as well as on the forest roads.

FROM BayFM TO LONGMORE FOREST SERVICE AREA & SPECTATING

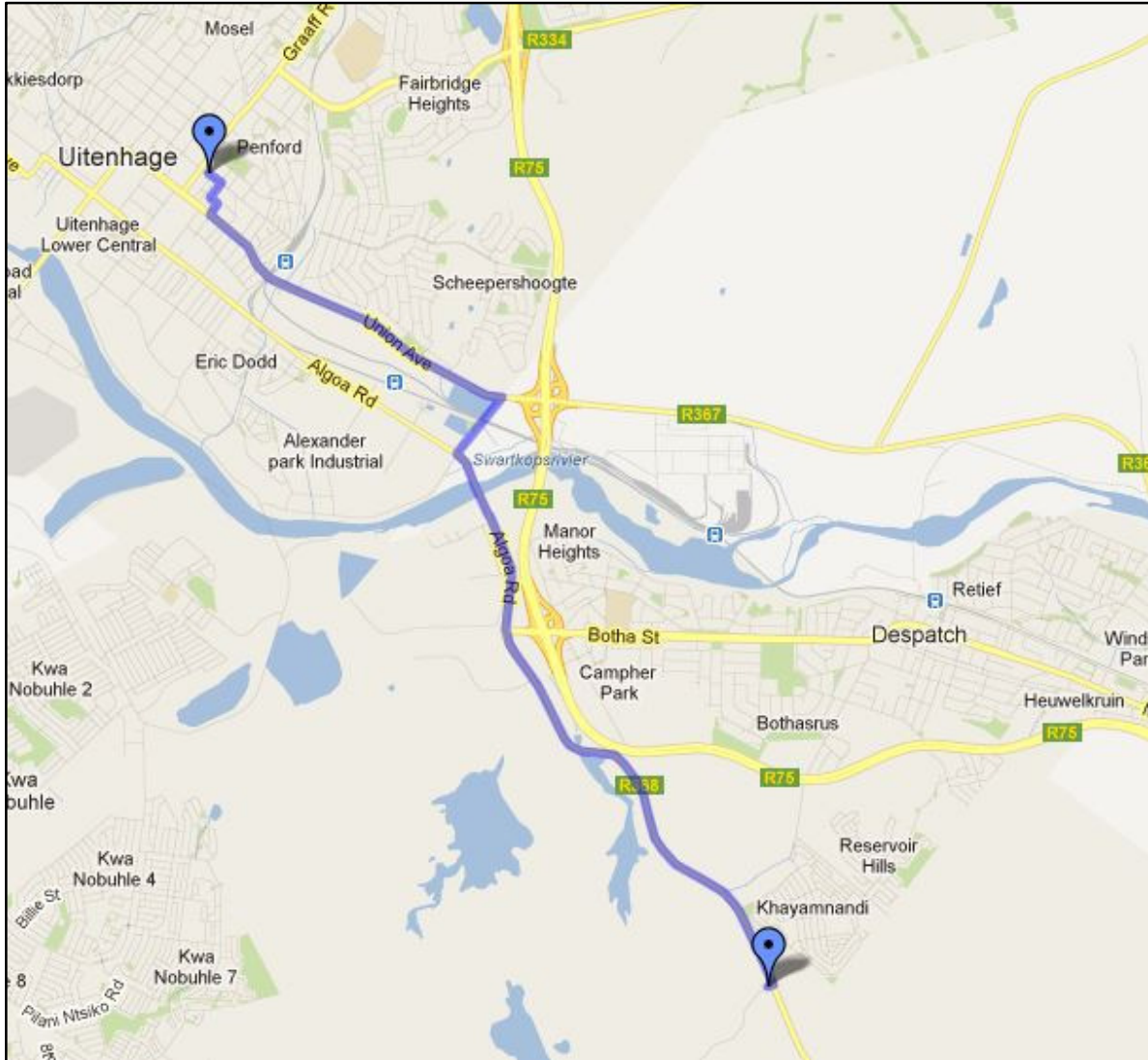
		Proceed back the way you came towards the tar road
0.00		STOP. Zero trip. Turn LEFT onto tar CAUTION : VERY BUSY ROAD as well as Rally cars
4.12	4.12	STRAIGHT on to Uitenhage Industries 60kph (M19)
5.64	1.52	Traffic light. Turn LEFT (M22 Kwanobuhle/Mel Brooks Str)
5.97	0.33	80 kph
6.91	0.94	STRAIGHT on
7.52	0.61	STOP. Turn LEFT over bridge 70kph
10.22	2.70	Traffic light. STRAIGHT on (Shell garage) CAUTION: Pedestrians
11.77	1.55	70 kph
13.22	1.45	STOP. Turn LEFT (R334 Humansdorp) 100 kph
15.49	2.27	STRAIGHT on (Kwanobuhle)
19.76	4.27	STRAIGHT on (Eagles Nest)
22.04	2.28	60kph
23.49	1.45	Cross roads. STRAIGHT on CAUTION! (R334/N2 Humansdorp)
24.29	0.80	100 kph
26.59	2.30	STRAIGHT on (Culturama)
29.29	2.70	Stop. Straight on (R102 Jeffreys Bay) 100 kph
30.39	1.10	Railway crossing. Yield
33.79	3.40	Turn RIGHT - N2 Humansdorp
34.44	0.65	120 kph
38.93	4.49	Straight on (Sunnyside) Exit 707
43.69	4.76	Exit LEFT (Hankey R331) Exit 702
44.24	0.55	STOP. Turn RIGHT (Hankey /Patensie)
44.71	0.47	Turn RIGHT (Entrance to Longmore Forest)
44.82	0.11	Railway crossing SWITCH YOUR HEADLIGHTS ON AND PROCEED WITH CAUTION
46.77	1.95	90 Left over bridge and onto cement road
47.43	0.66	2 x Single lane bridges and twisty road
48.53	1.10	Onto gravel road and follow main road
48.84	0.31	Through gate 40 kph
49.45	0.61	STRAIGHT on
49.67	0.22	STRAIGHT on
50.10	0.43	Fork. Keep RIGHT
50.99	0.89	Fork. Keep LEFT End SS 4 & 7 on Right CAUTION : YOU ARE ENTERING THE SERVICE AREA SHOULD YOU WISH TO PARK - ENSURE YOU DO NOT BLOCK THE ROAD
51.91	4.48	Fork. Keep RIGHT <u>Fork to left for rally cars only</u> (to SS 2&5) No spectating at stage 2 (Cypher Fontein)

FROM LONGMORE FOREST SERVICE AREA TO SPECTATOR POINT A & B

51.91	0.92	Fork. Keep RIGHT	<u>Fork to left for rally cars only</u> (to SS 2&5)
54.00	2.09	ESS 3 on LHS	(Fat Tracks)
		A	You may park and walk in for 300m to spectate. KEEP ROAD CLEAR FOR DUAL TRAFFIC
			Stage distance = 11.23km
		Stage 3	First car start @ 13h29
		Stage 6	First car start @ 15h07
		OR	
		B	Continue with this road to the road block to spectate stages 4 & 7
			Stage distance = 6.67km
		Stage 4	First car start @ 13h54
		Stage 7	First car start @ 15h07
		Do NOT attempt to carry on with this road to exit via Culturama as the bridge is washed away !!!	
		<u>Proceed back the way you came, down mountain pass towards N2</u>	
		<u>EXIT ROUTE</u>	
0.00	0.00	ZERO ODO at Fork at service area	Stay on main road
2.81	2.81	Fork. Keep LEFT	
3.31	0.50	STRAIGHT on	
4.15	0.84	Through gate	30 kph !
4.47	0.32	Cement starts !!	CAUTION: Sharp left tightens on exit
5.42	0.95	Narrow road into single bridge	
5.70	0.28	Single bridge	
5.92	0.22	Single bridge	
6.19	0.27	Gravel starts !!	Sharp right and traffic ahead !!
8.21	2.02	Railway crossing. Straight on	
8.30	0.09	Stop. Turn LEFT onto tar	OR
8.65	0.35	Turn LEFT (N2 PE)	
		 <p>You are welcome to join us at the prizegiving at JC's Pub. At tar road turn Right and follow this route for ± 8.6km and turn Left onto tar, continue for 750m and turn right to JC's Pub</p>	
		END OF RALLY	
		Thank you for your support. See you at the Volkswagen National Rally on 19/20 July 2013	

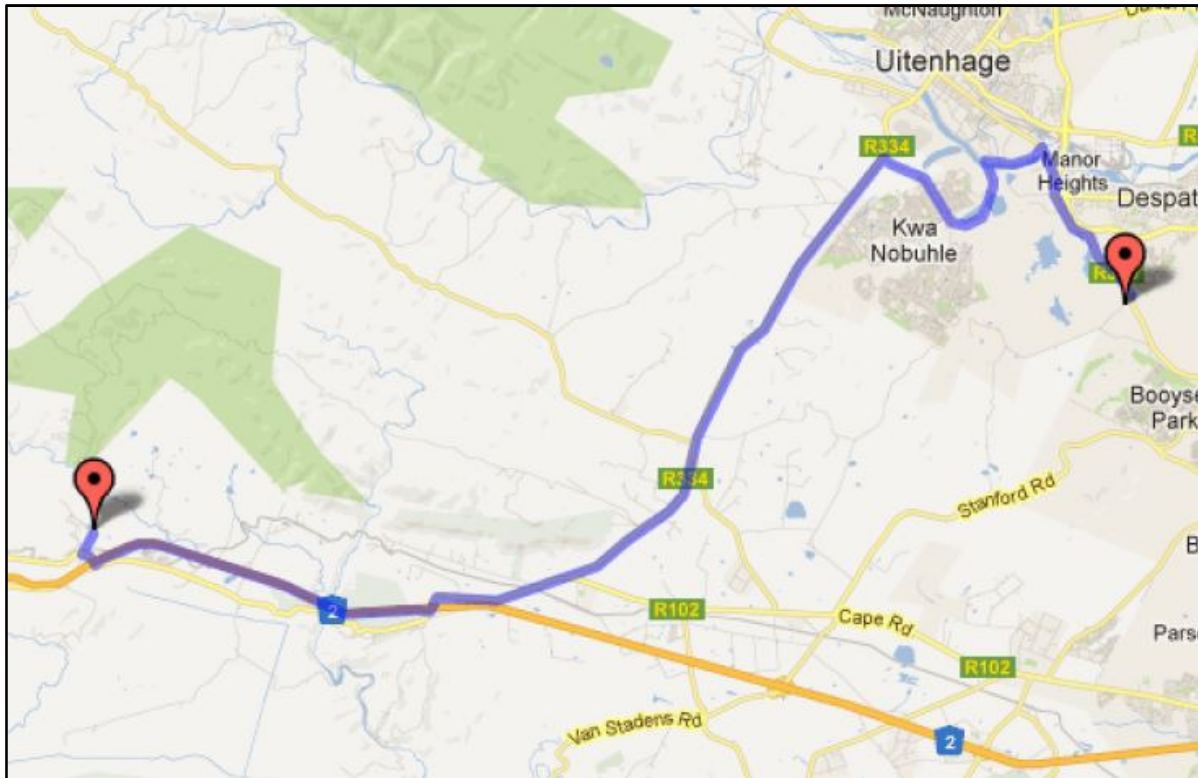
Start (Ocean Basket) to Bay FM Spectator Point (SS1)

Spectator Point A - Bay FM Stage1 S33°49.754' E25°26.931'



BayFM Spectator Point to Longmore Service and Spectator Points B&C

Spectator Point B - Blouberg Stage 3 and 6 S33°49.810' E25°07.584'
Spectator Point C - Fiveways Stage 4 and 7 S33°49.415' E25°08.213'



Longmore Service to J.C.'s Pub

